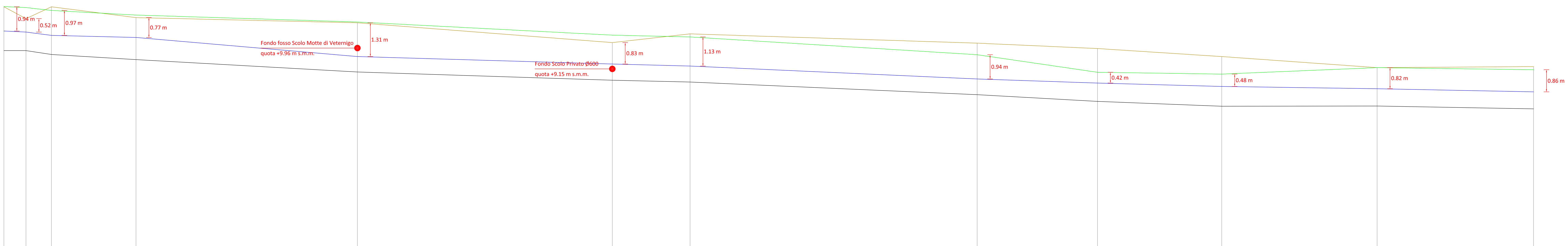
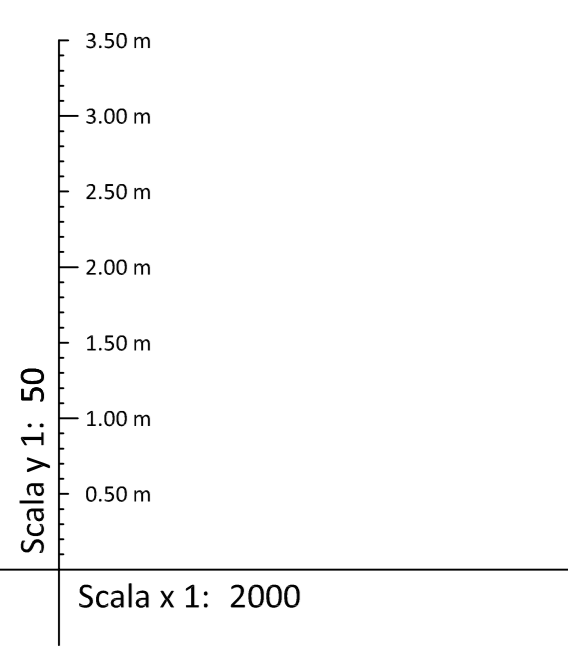


CRITICITA' ARGINALI NESSUNO

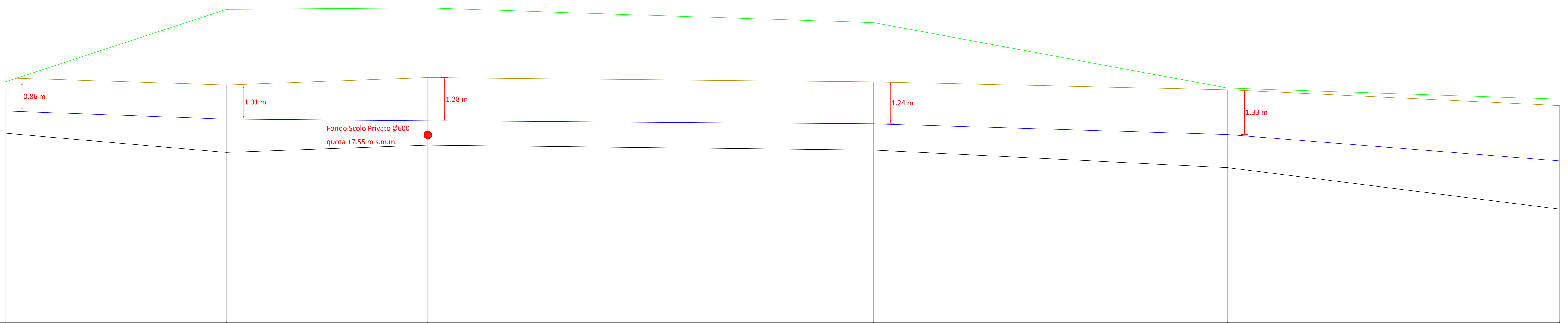
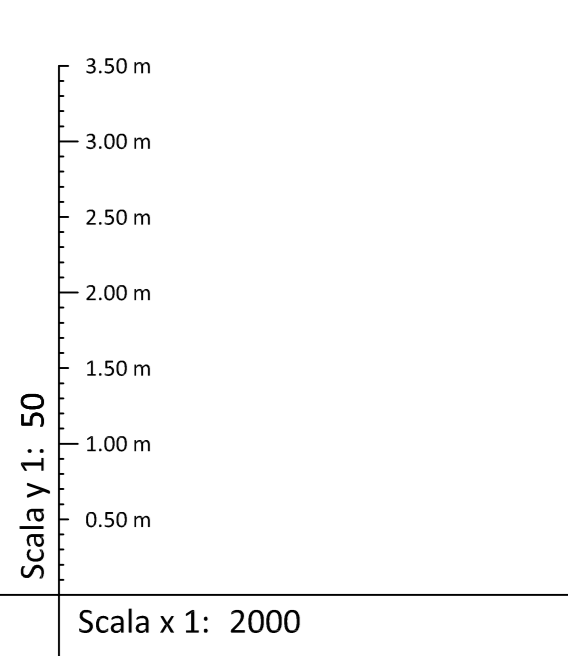
PROFILO LONGITUDINALE - TEMPO DI PIOGGIA 1h
Tr = 20 anni



Nome sezione	BAL_01	INT_BAL_01	INT_BAL_02	INT_BAL_03	BAL_02	BAL_03	BAL_04	INT_BAL_14	BAL_05	INT_BAL_17	INT_BAL_19	BAL_07
Distanza parziale (m)	34.20	39.50	131.00	343.20	394.90	120.50	445.00	186.60	192.50	240.80	242.50	
Distanza progressiva (m)	0.00	34.20	73.70	204.70	547.90	668.40	1063.40	1250.00	1442.50	1683.30	1925.80	2370.70
Argine Sx (m s.m.m.)	11.57	11.53	11.42	11.24	10.97	10.46	10.39	9.70	9.02	8.95	9.20	9.12
Quota fondo (m s.m.m.)	9.86	9.86	9.71	9.51	9.03	8.71	8.64	8.15	7.89	7.70	7.71	7.60
Argine Dx (m s.m.m.)	11.56	11.10	11.56	11.14	10.94	10.17	10.51	10.15	9.94	9.63	9.20	9.24
Quota pelo libero (m s.m.m.)	10.62	10.58	10.45	10.37	9.63	9.34	9.26	8.76	8.60	8.47	8.38	8.26

CRITICITA' ARGINALI NESSUNO

PROFILO LONGITUDINALE - TEMPO DI PIOGGIA 1h
Tr = 20 anni



Nome sezione	BAL_27	INT_BAL_23	BAL_08	INT_BAL_29	BAL_09	INT_BAL_37
Distanza parziale (m)	262.60	239.00	528.90	420.20	394.10	
Distanza progressiva (m)	2370.70	2633.30	2872.30	3401.20	3821.50	4215.50
Argine Sx (m s.m.m.)	9.12	11.27	11.31	10.88	8.94	8.61
Quota fondo (m s.m.m.)	7.60	7.03	7.75	7.10	6.58	5.35
Argine Dx (m s.m.m.)	9.24	9.03	9.35	9.12	8.89	8.42
Quota pelo libero (m s.m.m.)	8.26	8.02	7.97	7.88	7.56	6.78